BNB/RCW/04/09/2023

A47 Blofield to North Burlingham
National Highways
Woodlands
Manton Lane
Bedford
MK41 7LW

0300 123 5000

21 August 2023

Dear Sir or Madam,

**A47 Blofield to North Burlingham dualling scheme – road closure**

I am writing to let you know that we'll be carrying out some enabling works for the next stage of our A47 Blofield to North Burlingham dualling scheme.

There will be two road closures in place and we have agreed suitable diversion routes with Norfolk County Council, as detailed below:

**Where:** Waterlow Blofield
This closure is at the junction with Lingwood Road and Yarmouth Road. The road to the south will remain open only for residents of Waterlow.
**When:** 6am, Monday 4 September 2023.

**Diversion route (shown in diagram 1):**

- Lingwood Road
- Yarmouth Road

**Where:** Yarmouth Road, Blofield between its junction with A47 and Norwich Camping and Leisure.
Access to addresses on Yarmouth Road will have access via Blofield village.
**When:** 6am, Monday 4 September 2023.

**Diversion route (shown in diagram 2):**

- Westbound traffic travelling on the A47 from Acle towards Blofield – continue to the roundabout signposted Brundall/Blofield and take the first exit to Yarmouth Road and continue through Blofield village.
- Eastbound traffic travelling A47 from Norwich towards Blofield – at the roundabout signposted Brundall/Blofield take the second exit to Yarmouth Road and continue through Blofield village.

Registered office Bridge House, 1 Walnut Tree Close, Guildford GU1 4LZ
Highways England Company Limited registered in England and Wales number 09346363

disability confident COMMITTED

We'd like to apologise for any disturbance caused by our works, we'll try to keep this to a minimum where possible.

If you are a resident and need access to and from your property, please call our Works Manager on 07842418742 to be escorted through the closure. Please keep this letter if access is required.

**Contact us**

If you have any queries about this work, please contact the project team by emailing www.nationalhighways.co.uk/A47Blofield or call the National Highways Customer Contact Centre on 0300 123 5000.

Yours faithfully,



Emily Morgan-Ashley
Project Manager
National Highways

## Diagram 1:

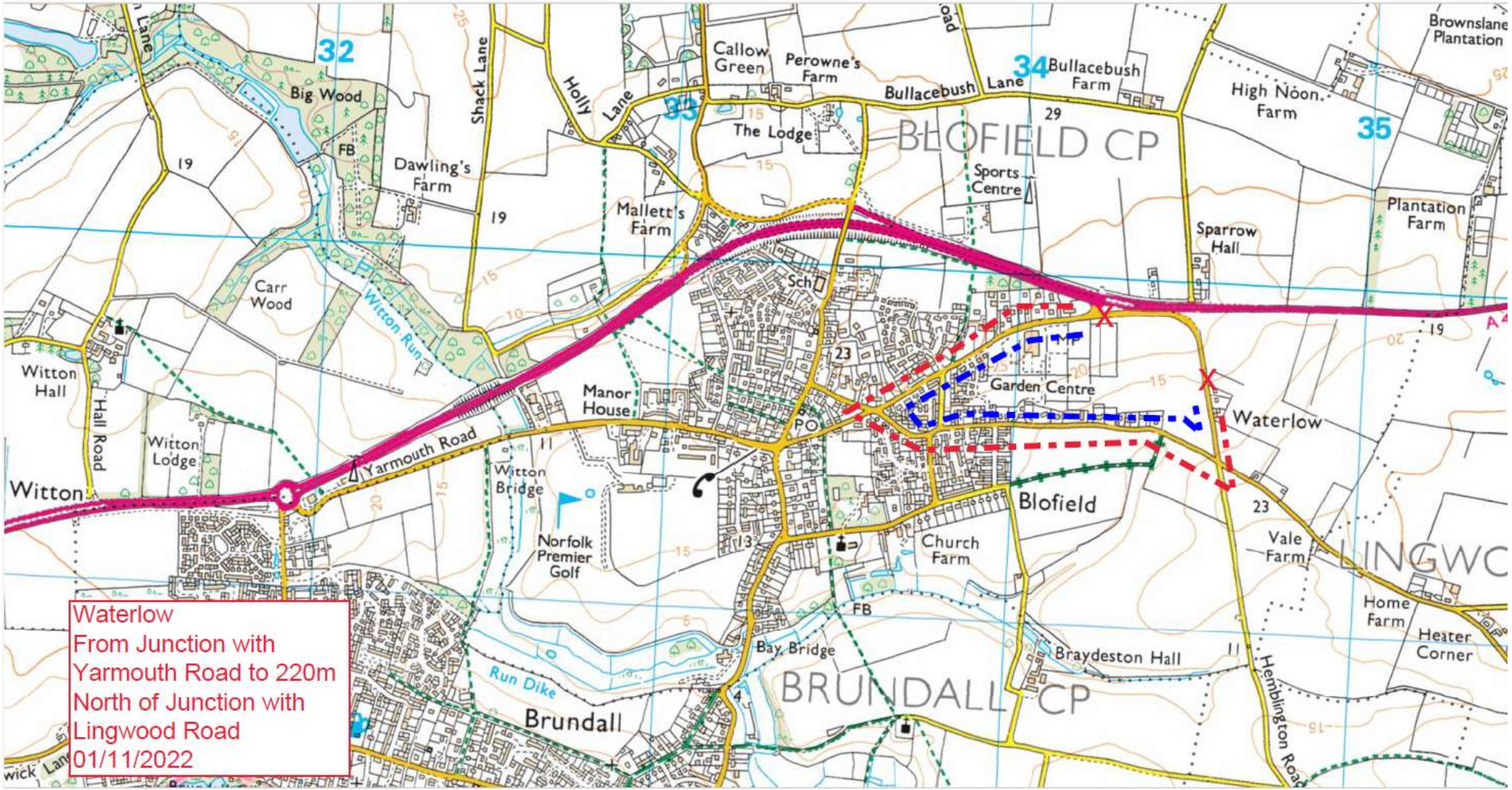
Waterlow
From Junction with
Yarmouth Road to 220m
North of Junction with
Lingwood Road
01/11/2022
32
33
34
35
Big Wood
FB
Dawling's Farm
Shack Lane
Holly Lane
Callow Green
Perowne's Farm
Bullacebush Lane
Bullacebush Farm
The Lodge
BLOFIELD CP
Sports Centre
High Noon Farm
Brownslane Plantation
Plantation Farm
Sparrow Hall
Mallett's Farm
Carr Wood
Witton Run
Witton Hall
Hall Road
Witton Lodge
Witton
Yarmouth Road
Manor House
Witton Bridge
Norfolk Premier Golf
Sch
PO
Garden Centre
Waterlow
Blofield
Church Farm
Vale Farm
LINGWO
Home Farm
Heater Corner
Braydeston Hall
Bay Bridge
Run Dike
Brundall
BRUNDALL CP
Henblington Road

**Diagram 2:**

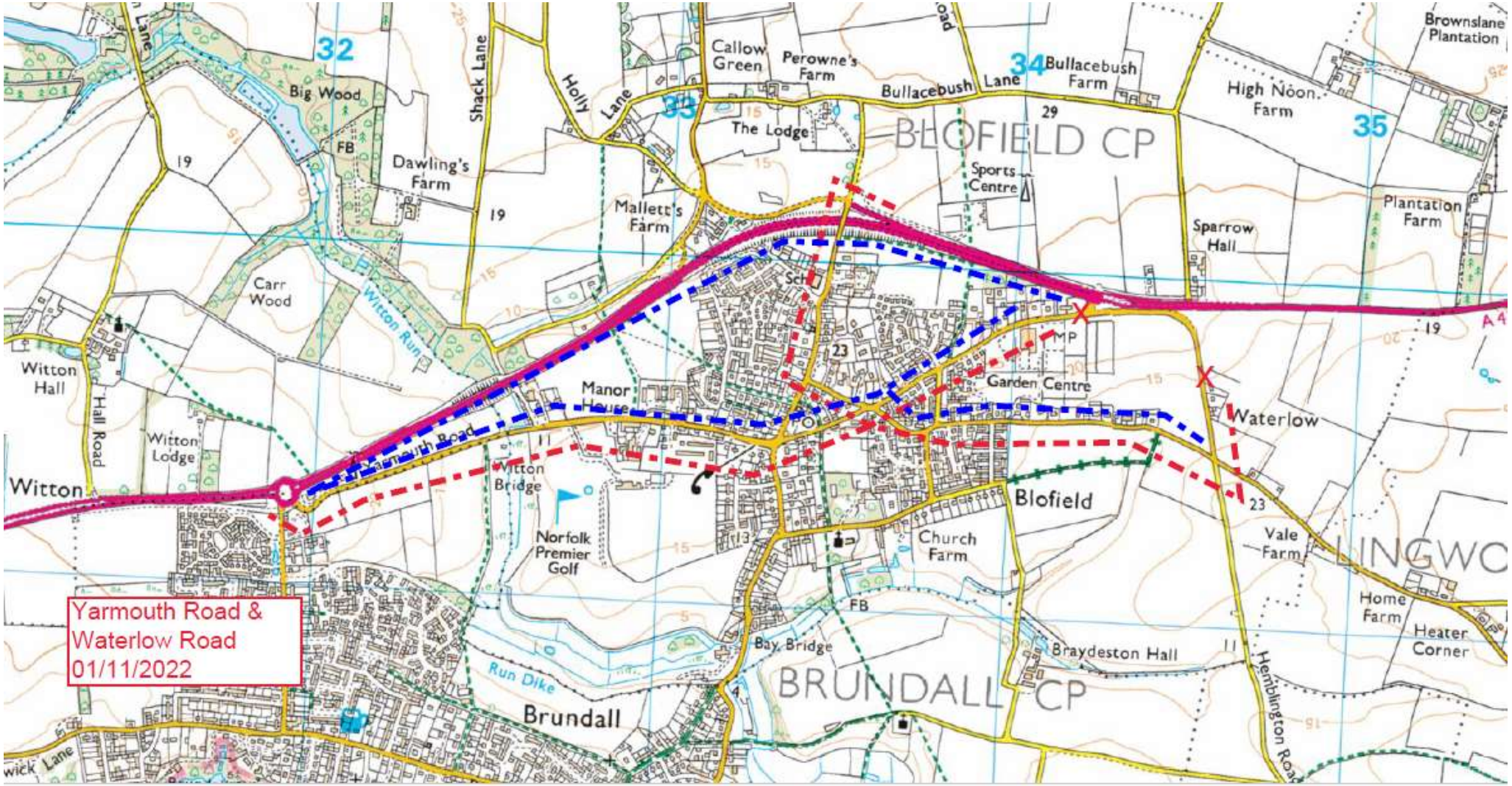
Yarmouth Road &
Waterlow Road
01/11/2022
BLOFIELD CP
BRUNDALL CP
Blofield
Brundall
Waterlow
Witton
Big Wood
Dawling's Farm
Shack Lane
Holly Lane
Callow Green
Perowne's Farm
Bullacebush Lane
Bullacebush Farm
High Noon Farm
Brownslane Plantation
The Lodge
Sports Centre
Mallett's Farm
Sparrow Hall
Plantation Farm
Carr Wood
Witton Run
Witton Hall
Hall Road
Witton Lodge
Manor House
Garden Centre
Witton Bridge
Norfolk Premier Golf
Church Farm
Vale Farm
Home Farm
Heater Corner
Bay Bridge
Braydeston Hall
Run Dike
Hemblington Road
32
33
34
35